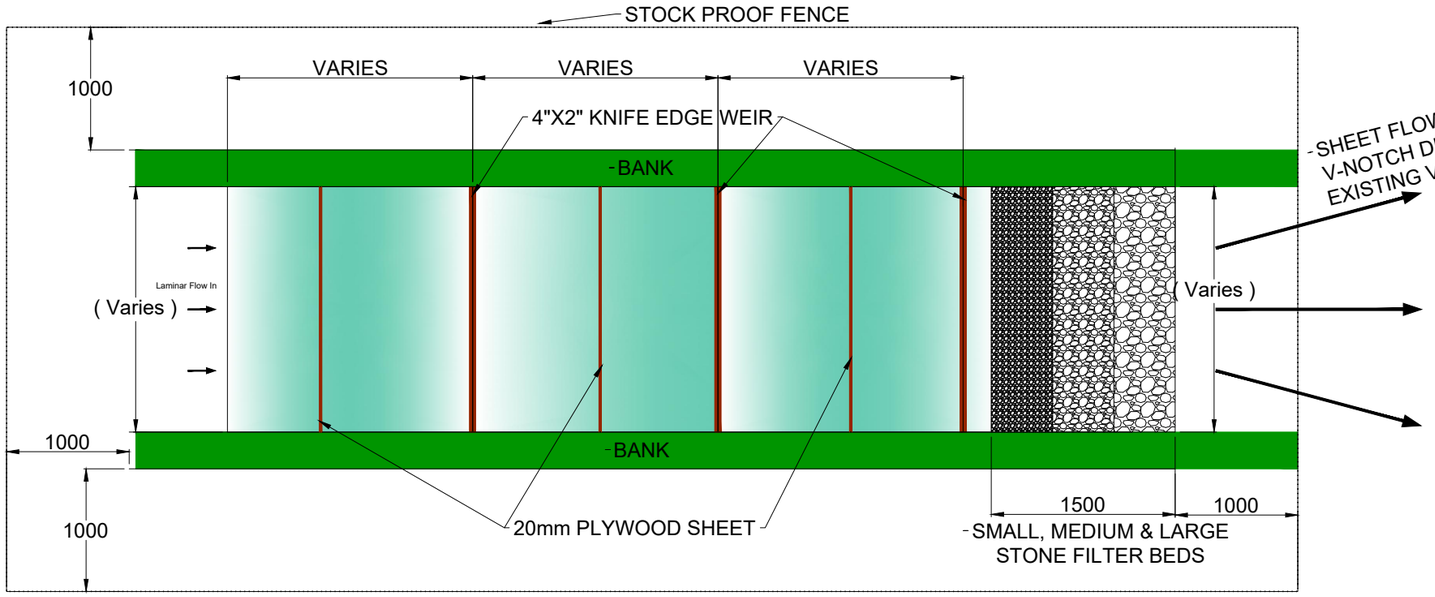

PLAN VIEW OF SETTLEMENT PONDS (WITH DISCHARGE TO DRAINS WHERE APPLICABLE)SCALE
SCALE 1:50

HY-TEX TERRASTOP PREMIUM
SILT FENCE OR SIMILAR APPROVED.
HELD IN PLACE WITH 75mmSQ BY
1.0m HEIGHT TIMBER POSTS @ 1.5m C/C

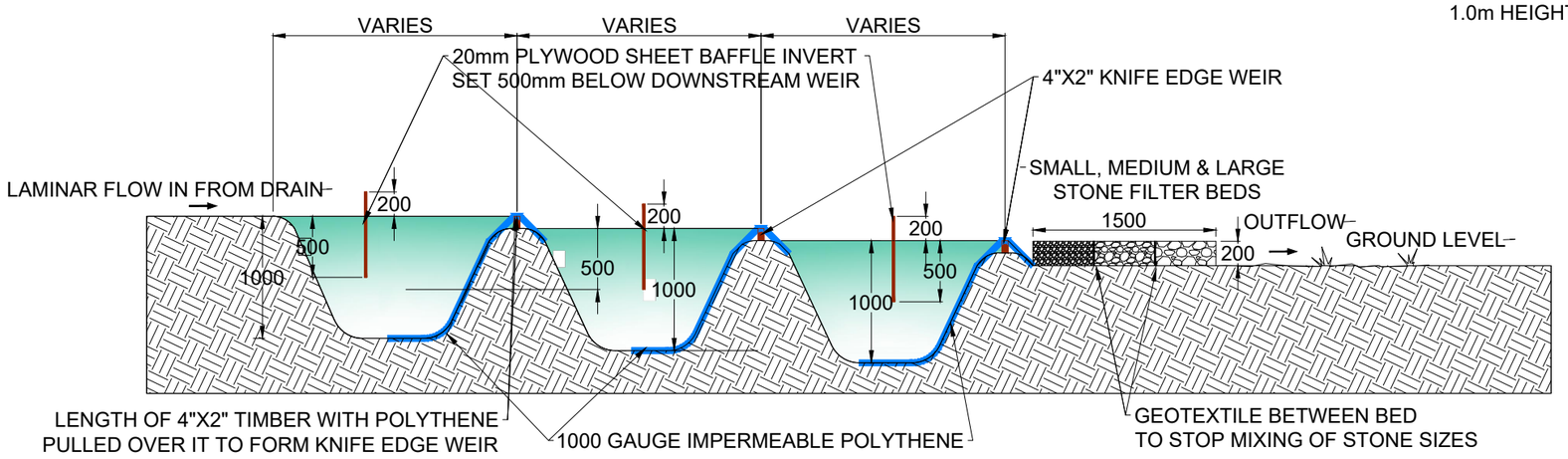

SECTION A-A
SCALE 1:50

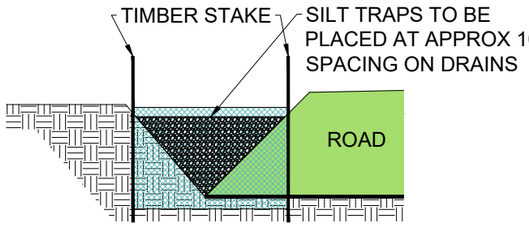

SEDIMENT FENCE DETAIL
SCALE 1:50

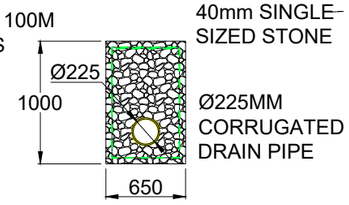

PERMANENT PERIPHERAL
LAND DRAIN
SCALE 1:50

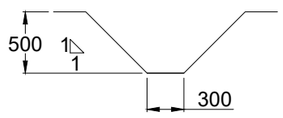

TEMPORARY "V"
DITCH DRAIN PROFILE
SCALE 1:50

COMPLETED SETTLEMENT POND SYSTEM
N.T.SCALE

NOTES:
1 FIGURED DIMENSIONS ONLY TO BE TAKEN FROM THIS DRAWING.
2 ALL DRAWINGS TO BE CHECKED BY THE CONTRACTOR ON SITE.
3 ENGINEER TO BE INFORMED OF ANY DISCREPANCIES BEFORE ANY WORK COMMENCES.
4 THIS DRAWING TO BE READ IN CONJUNCTION WITH ALL OTHER RELEVANT DRAWINGS AND SPECIFICATIONS.

THIS DRAWING IS NOT TO BE USED AS A CONSTRUCTION DRAWING.

rev.	modifications	D	C	A

P:\Jod-jobs\6289 Tirawley WF\700 Drawings\703 Planning\200 - Drainage\6289-PL-202_.dwg

Client
CONSTANT ENERGY LTD

Project
TIRAWLEY WIND FARM
CO. MAYO

Stage
PLANNING

Title
DRAINAGE DETAILS
SHEET 3 OF 4

Scales
AS NOTED @ A3

Surveyed	Prepared	Checked	Approved	Date
JOD	JB	MG / DT	DK	07/2025

JENNINGS O'DONOVAN
an RSK company

© COPYRIGHT OF
JENNINGS O'DONOVAN AND PARTNERS LIMITED
FINISKLIN
SLIGO
IRELAND
Tel (+353) 719 161 416
Email. info@jodireland.com
www.jodireland.com
@JOD_Sligo
Jennings O'Donovan & Partners
Jennings O'Donovan

Job No.	Drawing no.	Revision
6289	PL-202	0